


























































## COMUNICATO/MITTEILUNG/COMMUNICATION































11/12/2014 ore 16.00



























### IMPIANTI E PISTE APERTI - OFFENE ANLAGEN UND PISTEN - OPEN LIFT FACILITIES AND SLOPES

**Dal/ab/from 12 dicembre 2014**

ZONA-GEBIET-AREA		IMPIANTO-LIFTANLAGE-LIFT	OPEN	PISTA-PISTE-SLOPES
<b>CORTINA D'AMPEZZO</b>		<u>ZONA FALORIA</u>		
		Faloria	open	Faloria
		Vitelli	open	Tondi, Stratondi
		Tondi di Faloria	open	
		Pian de Ra Bigontina	dal/ab/from 13.12	senza pista/ohne Piste/without slope
		Rio Gere-Pian de Ra Bigontina	dal/ab/from 13.12	senza pista/ohne Piste/without slope
		<u>ZONA TOFANA</u>		
		Cortina/Col Drusciè	open	senza pista/ohne Piste/without slope
		Col Drusciè/Ra Valles	open	senza pista/ohne Piste/without slope
		Pian Ra Valles	open	con pista/mit Piste/with slope
		Cacciatori	open	con pista/mit Piste/with slope
		Ra Valles/Bus Tofana	open	con pista/mit Piste/with slope
		<u>FALZAREGO - LAGAZUOI</u>		
		Cinque Torri	dal/ab/from 13.12	Cinque Torri
		Falzarego/Col Gallina	dal/ab/from 13.12	Ovest
	Alpe Potor-Nuvolao	solo/nur/only 13-14.12	Averau	
<b>KRONPLATZ/ PLAN DE CORONES</b>		<u>BRUNICO</u>		
		Kronplatz I + II	open	Seewiese 2
		Ried	dal/ab/from 13.12	senza pista/ohne Piste/without slope
		Gipfelbahn	dal/ab/from 13.12	senza pista/ohne Piste/without slope
		Sonne	dal/ab/from 13.12	Sonne dal/ab/from 13.12
		Belvedere	dal/ab/from 13.12	Belvedere dal/ab/from 13.12
		<u>VALDAORA</u>		
		Olang I + II	open	Olang II
		Plateau	open	Plateau dal/ab/from 13.12
		Alpen connecting	dal/ab/from 13.12	Alpen, Ruipa, Pracken dal/ab/from 13.12
		Arndt	dal/ab/from 13.12	Arndt dal/ab/from 13.12
		<u>S. VIGILIO</u>		
		Ruis	open	Furcia 9 dalle/ab/from 13:00
		Costa	dal/ab/from 12.12	Costa
		Pre da Peres	dal/ab/from 12.12	Pre da Peres
	Col Toron	dal/ab/from 12.12	senza pista/ohne Piste/without slope	
	Miara	dal/ab/from 12.12	senza pista/ohne Piste/without slope	

<b>ALTA BADIA</b>	<p><u>LA VILLA</u>   Piz la Ila   Doninz</p> <p><u>CORVARA</u>   Boé   Col Alto</p> <p><u>COLFOSCO</u>   Colfosco   Col Pradat   Sodlisia   Borest</p> <p><u>SAN CASSIANO</u>   Piz Sorega   La Fraina   La Brancia</p> <p><u>BADIA</u>   Baby Pedraces</p>	<p>open dal/ab/from 13.12</p> <p>open dal/ab/from 13.12</p> <p>open</p> <p><b><u>Collegamento/Verbindung/connection:</u></b>  <b>"Corvara - Colfosco":</b> aperto/offen/open</p> <p>open open dal/ab/from 13.12 dal/ab/from 13.12</p> <p>open dal/ab/from 13.12 dal/ab/from 13.12</p> <p>dal/ab/from 13.12</p>	<p>senza pista/ohne Piste/without slope da confermare/zu bestätigen/ to be confirmed</p> <p>con pista/mit Piste/with slope senza pista/ohne Piste/without slope</p> <p>Pista/Piste/slope dal/ab/from 13.12 senza pista/ohne Piste/without slope con pista/mit Piste/with slope collegamento Corvara-Colfosco</p> <p>senza pista/ohne Piste/without slope con pista/mit Piste/with slope con pista/mit Piste/with slope</p> <p>da confermare/zu bestätigen/ to be confirmed</p>
<b>VAL GARDENA/ ALPE DI SIUSI</b>	<p><u>PLAN DE GRALBA-PASSO SELLA</u>   Piz Seteur   Sole-Piz Seteur   Cittá dei Sassi   Sasso Levante   Rodella-Des Alpes   Ciavazes-Grohmann   Comici I   Comici II   Sotsaslong   Piz de Sella</p> <p><u>SELVA/WOLKENSTEIN</u>   Ciampinoi   Piza Pranseies   Dantercepies   Cir   Costabella   Risaccia</p> <p><u>S. CRISTINA-MONTE PANA</u>   Puntea   Plan da Tieja</p>	<p>open open open open open dal/ab/from 13.12 dal/ab/from 13.12 dal/ab/from 13.12 dal/ab/from 13.12</p> <p><b><u>Collegamento/Verbindung/connection:</u></b>  <b>SKIBUS</b>  da/von/from Selva Gardena a/nach/to Plan de Gralba (12-14.12):  <b>Andata/Hinfahrt/to:</b> 8.45, 9.30, 10.15 <b>Ritorno/Rückfahrt/return:</b> 14.30, 15.15, 16.00</p> <p>dal/ab/from 13.12 dal/ab/from 13.12 dal/ab/from 13.12 dal/ab/from 13.12 dal/ab/from 13.12 dal/ab/from 13.12</p> <p>dal/ab/from 13.12 dal/ab/from 13.12</p>	<p>Falk con pista/mit Piste/with slope con pista/mit Piste/with slope con pista/mit Piste/with slope Rodella Salei con pista/mit Piste/with slope con pista/mit Piste/with slope con pista/mit Piste/with slope con pista/mit Piste/with slope</p> <p>con pista/mit Piste/with slope nr.5 con pista/mit Piste/with slope con pista/mit Piste/with slope con pista/mit Piste/with slope con pista/mit Piste/with slope con pista/mit Piste/with slope</p> <p>con pista/mit Piste/with slope con pista/mit Piste/with slope</p>

	 <u>ORTISEI/ST. ULRICH</u>  Ortisei Alpe di Siusi  Ortisei Furnes  Furnes Seceda  Fermeda  Catores  <u>ALPE DI SIUSI/SEISER ALM</u>  Seis-Seiseralm  Bullaccia  Euro  Paradiso  Punta d'Oro	<p>open</p> <p>open</p> <p>open</p> <p>dal/ab/from 12.12</p> <p>dal/ab/from 12.12</p> <p>open</p> <p>dal/ab/from 13.12</p> <p>dal/ab/from 13.12</p> <p>dal/ab/from 13.12</p> <p>dal/ab/from 13.12</p>	<p>senza pista/ohne Piste/without slope</p> <p>senza pista/ohne Piste/without slope</p> <p>senza pista/ohne Piste/without slope</p> <p>con pista/mit Piste/with slope</p> <p>con pista/mit Piste/with slope</p> <p>senza pista/ohne Piste/without slope</p> <p>con pista/mit Piste/with slope</p> <p>con pista/mit Piste/with slope</p> <p>con pista/mit Piste/with slope</p> <p>con pista/mit Piste/with slope</p>
<b>VAL DI FASSA-CAREZZA</b>	<u>CANAZEI-BELVEDERE-COL RODELLA</u>  Canazei-Pecol  Pecol-Col dei Rossi  Toè  Sass Becè  Belvedere  Kristiania  Pian Frataces-Gherdecia  Pradel-Rodella  Rodella-Des Alpes  Cavazes-Grohmann  Salei  Norei-5 dita	<p>open</p> <p>open</p> <p>open</p> <p>open</p> <p>open</p> <p>dal/ab/from 12.12</p> <p>dal/ab/from 13.12</p> <p>dal/ab/from 13.12</p> <p>open</p> <p>open</p> <p>dal/ab/from 13.12</p> <p>dal/ab/from 13.12</p>	<p>con pista/mit Piste/with slope</p> <p>con pista/mit Piste/with slope</p> <p>con pista/mit Piste/with slope</p> <p>con pista/mit Piste/with slope</p> <p>con pista/mit Piste/with slope</p> <p>con pista/mit Piste/with slope</p> <p>senza pista/ohne Piste/without slope</p> <p>senza pista/ohne Piste/without slope</p> <p>Rodella</p> <p>Salei</p> <p>con pista/mit Piste/with slope</p> <p>con pista/mit Piste/with slope</p>
<p><b><u>Collegamento/Verbindung/connection:</u></b></p> <p><b>Dal/ab/from 13.12</b></p> <p>Area sciistica Belvedere collegata con zona Passo Pordoi e area sciistica Passo Sella/Plan de Gralba  Skiverbindung Skiarea Belvedere mit Skiarea Pordoi und Skiarea Sellajoch/Plan de Gralba offen  Ski connection from skiarea Belvedere to skiarea Pordoi and Passo Sella/Plan de Gralba open</p>			
<b>ARABBA-MARMOLADA</b>	<u>ARABBA</u>  Lezuo  Saletè  Chertz I  Campolongo  Burz  Le Pale	<p>dal/ab/from 12.12</p> <p>dal/ab/from 12.12</p> <p>dal/ab/from 13.12</p> <p>dal/ab/from 13.12</p> <p>dal/ab/from 13.12</p> <p>dal/ab/from 13.12</p>	<p>Belvedere 1</p> <p>Maria</p> <p>con pista/mit Piste/with slope</p> <p>con pista/mit Piste/with slope</p> <p>senza pista/ohne Piste/without slope</p> <p>senza pista/ohne Piste/without slope</p>
<p><b><u>Collegamento/Verbindung/connection:</u></b></p> <p><b>Dal/ab/from 13.12</b></p> <p>Area sciistica Passo Pordoi collegata con zona Belvedere (Val di Fassa) e Passo Sella/Plan de Gralba  Skiverbindung Skiarea Pordoi joch mit Belvedere (Fassatal) und Sellajoch/Plan de Gralba offen  Ski connection from Passo Pordoi to skiarea Belvedere (Val di Fassa) and Passo Sella/Plan de Gralba open</p>			
<b>SEXTNER DOLOMITEN/ALTA PUSTERIA</b>	<u>PASSO M.CROCE</u>  Kreuzberg I	<p>open</p>	<p>con pista/mit Piste/with slope</p>

	  	<u>MONTE ELMO-ORTO DEL TORO</u> Stiergarten Tre Cime  <u>ROTWAND-CRODA ROSSA</u> Signaue	dal/ab/from 12.12 dal/ab/from 12.12  dal/ab/from 12.12	con pista/mit Piste/with slope Pista/Piste/slope dal/ab/from 13.12  con pista/mit Piste/with slope
<b>VAL DI FIEMME- OBereggen</b>	             	<u>OBereggen</u> Ochsenweide Laner Absam/Meierl  <u>CERMIS</u> Cavalese-Fondovalle Fondovalle-Doss Laresi Doss Laresi-Cermis Costabella Logorai Prà Fiori Campo Scuola Cermis  <u>PAMPEAGO</u> Latemar Pampeago/M.te Agnello Campanil	dal/ab/from 13.12 dal/ab/from 13.12 dal/ab/from 13.12  dal/ab/from 12.12 dal/ab/from 12.12 dal/ab/from 12.12 dal/ab/from 12.12 dal/ab/from 12.12 dal/ab/from 13.12 dal/ab/from 13.12  dal/ab/from 12.12 dal/ab/from 13.12 dal/ab/from 13.12	Ochsenweide Laner Absam  senza pista/ohne Piste/without slope senza pista/ohne Piste/without slope senza pista/ohne Piste/without slope Costabella Lagorai Forcella-Bombasel-Prà Fiori Campo scuola Cermis  Val Todesca Agnello Campanil
<b>VALLE ISARCO/ EISACKTAL</b>	   	<u>GITSCHBERG/JOCHTAL</u> Meransen Jochtal Hinterberg Restaurantlift	open dal/ab/from 13.12 dal/ab/from 13.12 dal/ab/from 13.12	senza pista/ohne Piste/without slope senza pista/ohne Piste/without slope con pista/mit Piste/with slope
<b>TREVALLI</b>	     	<u>SAN PELLEGRINO</u> Col Margherita Chiesetta Del Passo  <u>FALCADE</u> Lago Cavia-Col Margherita Lago Cavia-Laresei	open dal/ab/from 13.12 dal/ab/from 13.12  open dal/ab/from 13.12	Pista/Piste/slope dal/ab/from 13.12 con pista/mit Piste/with slope con pista/mit Piste/with slope  con pista/mit Piste/with slope con pista/mit Piste/with slope
<b>CIVETTA</b>		<u>ZOLDO</u> Pian del Crep	dal/ab/from 13-14.12	senza pista/ohne Piste/without slope